



City of Perth

Attachments Under Separate Cover – 11.1

Ordinary Council Meeting

27 September 2022

Enclosed are attachments under separate cover for Item 11.1 for the Ordinary Council Meeting of the City of Perth to be held on Tuesday, 27 September 2022 in the Council Chamber, Level 9, 27 St Georges Terrace, Perth commencing at 5.00pm.

Michelle Reynolds
Chief Executive Officer
23 September 2022

Table of Contents

11.1 Initiation of Amendment No. 47 to City Planning Scheme No. 2 and Amendment No. 5 to Local Planning Scheme No. 26 (Normalised Redevelopment Areas)

Attachment A – Initiation of Scheme Amendment No. 47 - Royal Perth Hospital Flight Path Protection Special Control Area 3

Attachment B – Initiation of Scheme Amendment No. 5 - Local Planning Scheme No 26 - Royal Perth Hospital Flight Path Protection Special Control Area 152

Attachment C – City Assessment of Potential Impact on Future Development..... 263

Attachment D – Proposed Amended Local Planning Policies..... 266

Attachment A



City of Perth
City Planning Scheme
No. 2

Amendment No. 47



CITY of PERTH

FORM 2A

RESOLUTION TO PREPARE AMENDMENT TO LOCAL PLANNING SCHEME

CITY OF PERTH

CITY PLANNING SCHEME NO. 2

AMENDMENT NO. 47

RESOLVED that the Local Government pursuant to section 75 of the *Planning and Development Act 2005*, amend the above Local Planning Scheme by:

1. Amending clause 36(1)(b) as follows:

a non-complying application does not include an application involving:

- i. a prohibited use;
- ii. an application to increase the maximum plot ratio which exceeds the limits set out in clause 38 and/or 30; and
- iii. an application to permit permanent development within the Core Flight Path Area, outlined in Special Control Area 33, which exceeds the maximum AHD heights specified in Figures 33.2 – 33.7.

2. Inserting a new Special Control Area under clause 39(1) as follows:

(gg) Royal Perth Hospital Flight Path Protection Special Control Area

3. Inserting the following as Special Control Area 33 in Schedule 8:

33. Royal Perth Hospital Flight Path Protection Special Control Area

33.1 Special Control Area

The following provisions apply to the land shown in Figures 33, 33.1 to 33.7 as the Royal Perth Hospital Helicopter Flight Path Protection Special Control Area which comprises Core and Frame Flight Path Areas.

Note: The provisions of this Special Control Area do not apply to the parts of the Special Control Area which are legislated under the Metropolitan Redevelopment Act 2011 or to telecommunication facilities legislated by the Telecommunications (Low Impact Facilities) Determination Act 1997.

33.2 Objectives

The objectives of the Royal Perth Hospital Helicopter Flight Path Protection Special Control Area are –

- (a) To ensure the continued safe operation of Royal Perth Hospital's Strategic Helicopter Landing Site in support of the hospital's function as the State's Major Trauma Unit.
- (b) To ensure that permanent development does not encroach into the Core Flight Path Area.
- (c) To ensure that temporary works and equipment within the Special Control Area do not present a hazard to helicopters using the Core Flight Path Area.

33.3 General Provisions

- 33.3.1 Where a provision of another Special Control Area is inconsistent with a provision of this Special Control Area, the provisions of the latter are to prevail.
- 33.3.2 Notwithstanding clause 39(3) of the Scheme, where the heights specified in sub-clause 33.5.1 of this Special Control Area are inconsistent with the heights specified on the Maximum Building Heights Plan, whichever is the lower height shall apply.

33.4 Requirement for Development Approval for Works

In accordance with sub-clause 61(6)(a) of the Deemed Provisions, an application for development approval for works that are typically excluded under clause 61(1) of the Deemed Provisions and schedule 7 of the Scheme shall be required for works that are situated above or within 30 metres of the maximum AHD heights specified in figures 33.2 to 33.7 for the Core and Frame Flight Path Areas.

33.5 Development Requirements

- 33.5.1 Within the Core Flight Path Area, permanent development, including the parts of a building which are ordinarily excluded from building height calculations, shall not exceed the maximum AHD heights specified in Figures 33.2 to 33.7, as well as intermediate maximum AHD height values determined by a 4.5% gradient as shown in Figure 33.8.
- 33.5.2 Within the Core and Frame Flight Path Areas, temporary works and equipment shall not present a hazard to helicopters using the Core Flight Path Area.

33.6 Consultation with Other Authorities

Where development and any associated works are situated above or within 30 metres of the maximum AHD heights specified in Figures 33.2 to 33.7, and/or the intermediate maximum AHD heights specified in Figure 33.8 for the Core and Frame Flight Path Areas, the local government shall provide a copy of the application for development approval to the owner of the Royal Perth Hospital Helicopter Landing Site for objections and recommendations in accordance with clause 66 of the Deemed Provisions.

Note: *The Department of Health's East Metropolitan Health Service is the owner of the Royal Perth Hospital helicopter landing site.*

33.7 Consideration of Application by Local Government

- 33.7.1 Development approval shall not be granted for permanent development in the Core Flight Path Area which exceeds the maximum AHD heights specified in Figures 33.2 to 33.7 or the intermediate maximum AHD heights specified in Figure 33.8.
- 33.7.2 In considering an application for development approval (other than an application for which approval cannot be granted under subclause 33.7.1), the local government is to have due regard to the following matters:
- (a) the objectives of this Special Control Area; and
 - (b) the views of the owner of the Royal Perth Hospital Helicopter Landing Site in relation to how the application addresses the National Airports Safeguarding Framework - Guideline H, or any other relevant technical guidelines.
- 33.7.3 Where development and associated works are situated above or within 30 metres of the maximum AHD heights specified in Figures 33.2 to 33.7, or the intermediate maximum AHD heights in Figure 33.8, for the Core and Frame Flight Path Areas, the local government shall include as a condition of development approval, the submission of a Construction and Demolition Management Plan in a form and manner to the satisfaction of the local government.
- 33.7.4 The local government shall provide a copy of the Construction and Demolition Management Plan, including any subsequent amendments to the plan, to the owner of the Royal Perth Hospital Helicopter Landing Site for recommendations for the local government to consider in determining the acceptability of the plan.
- 33.7.5 The owner of the Royal Perth Hospital Helicopter Landing Site shall, within 21 days of receiving the Construction and Demolition Management Plan, or within such longer period as the local government allows, provide to the local government a memorandum in writing containing any recommendations with respect to the plan and any subsequent amendments to the plan.
- 33.7.6 The Construction and Demolition Plan shall provide details of the temporary works and equipment, including cranes, to be used on site for construction and demolition purposes including but not limited to:
- (a) The duration of the construction period (start date and end date) and the time period in which any crane or other equipment will remain on site;
 - (b) Maximum operating height, maximum operating radius and operating time/s of any crane or other equipment; and
 - (c) The measures to be taken to minimise any potential impact on and/or encroachment into the Core Flight Path Area.

33.8 Definitions

The following definitions apply within the Special Control Area:

Core Flight Path Area - is the protected operational flight paths used by helicopters arriving and departing the Royal Perth Hospital Helicopter Landing Site as defined by the relevant civil aviation guidelines and/or standards as shown in Figures 33.2 to 33.7.

Frame Flight Path Area - is the area adjoining the Core Flight Path Area as shown in Figures 33.2 to 33.7 within which temporary works and equipment need to be considered in relation to their impact on the Core Flight Path Area.

Royal Perth Hospital Helicopter Landing Site – the rooftop landing surface used for the arrival or departure of helicopters associated with the operations of the Royal Perth Hospital State Major Trauma Unit as shown in Figure 33.1.

Permanent Development – development which is not temporary works or equipment.

Temporary works and equipment – works and equipment such as cranes, machinery and structures used temporarily to undertake development and/or maintenance.

4. Amending the Maximum Building Height Plan (1 of 2) as follows:
 - i. Inserting the Special Control Area on the map and in the map legend.
5. Inserting Figures 33, 33.1 to 33.8 into Schedule 8 – Special Control Areas of the Scheme.

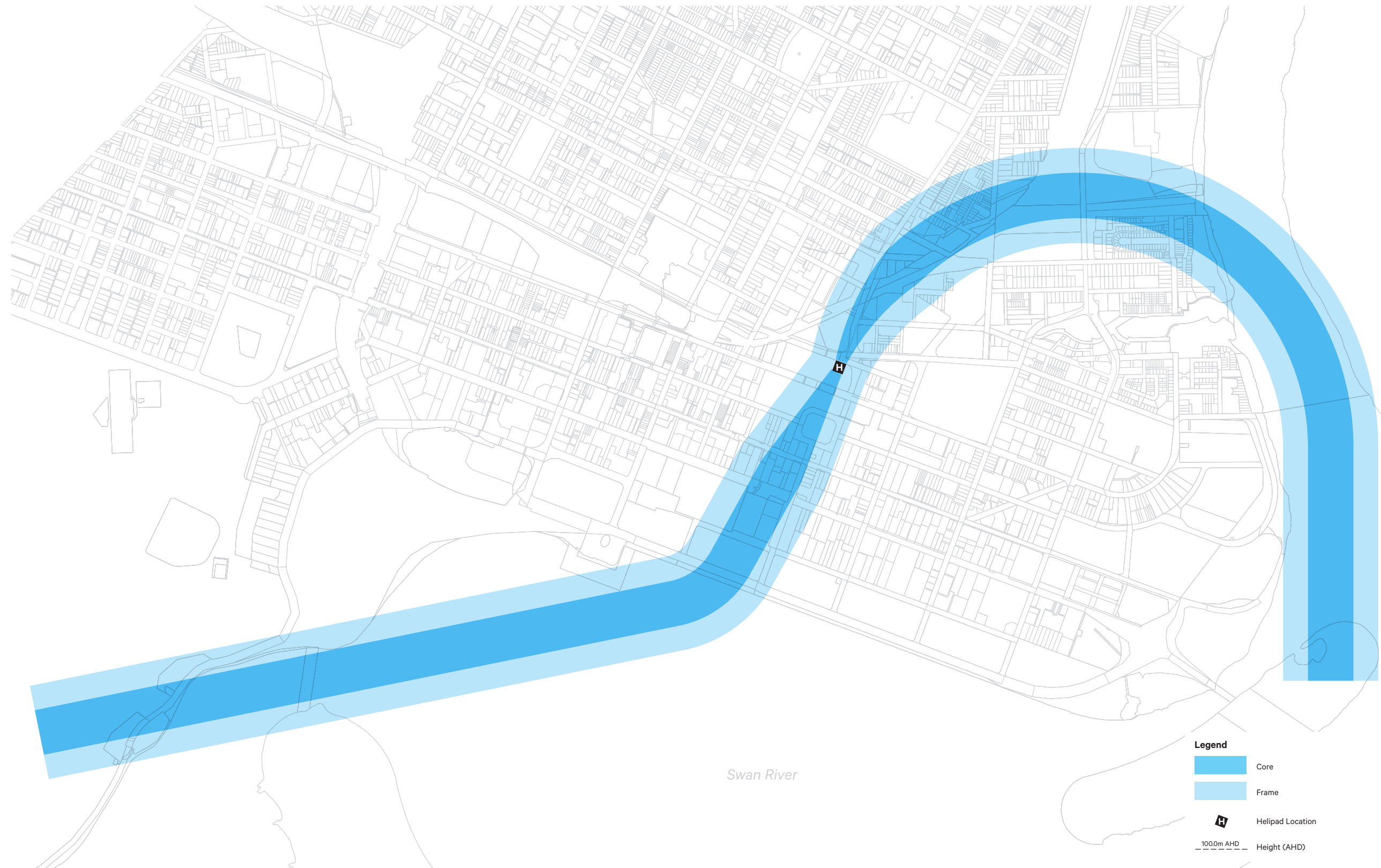


Figure 33. Overall Plan
Royal Perth Hospital Helipad

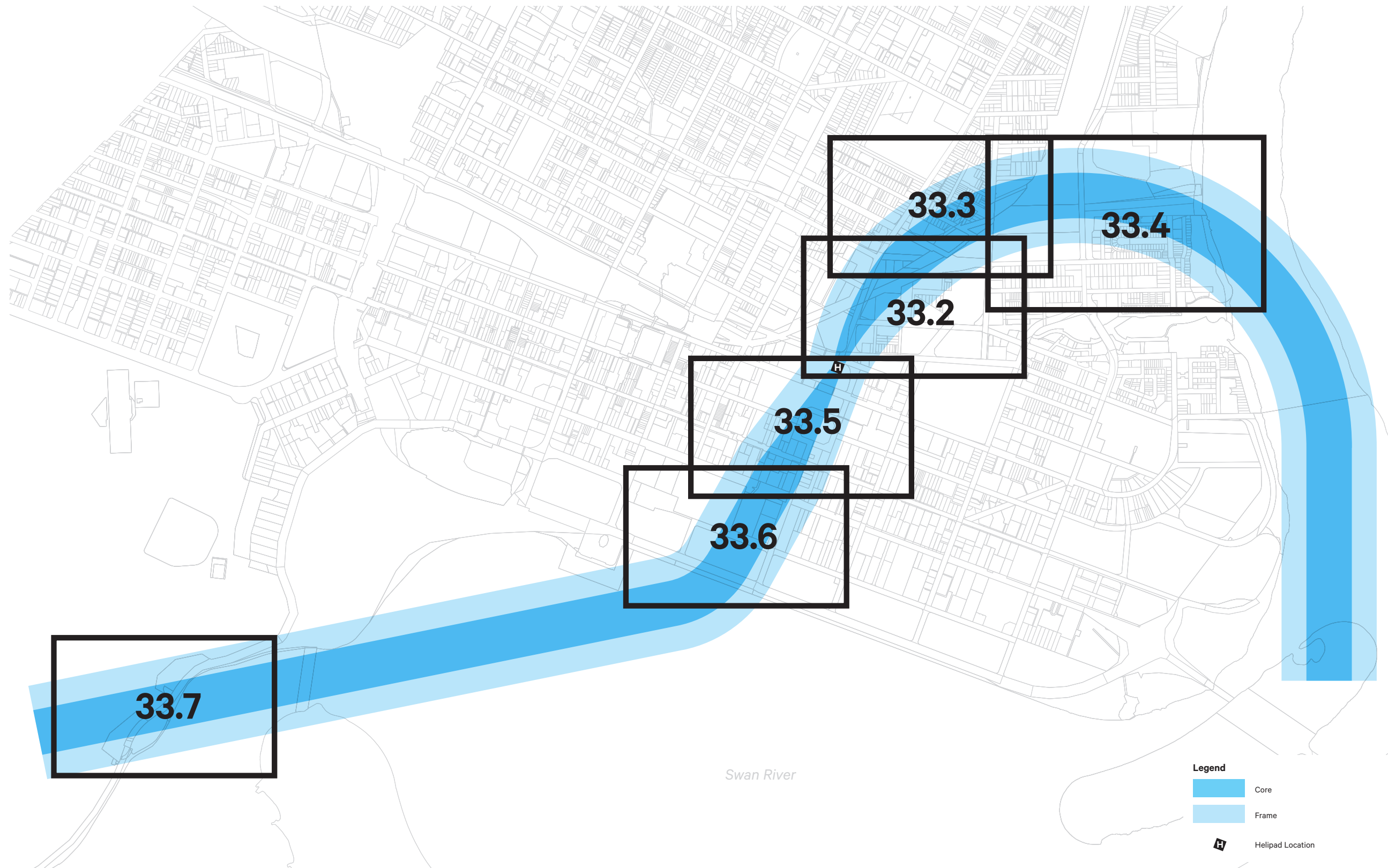


Figure 33.1 Detail Location Plan

Royal Perth Hospital Helipad

Date: 27 Jun 2022 Scale: 1:125k @ A3 File: 19-139 CP-2 Staff: LS GW Checked: LS

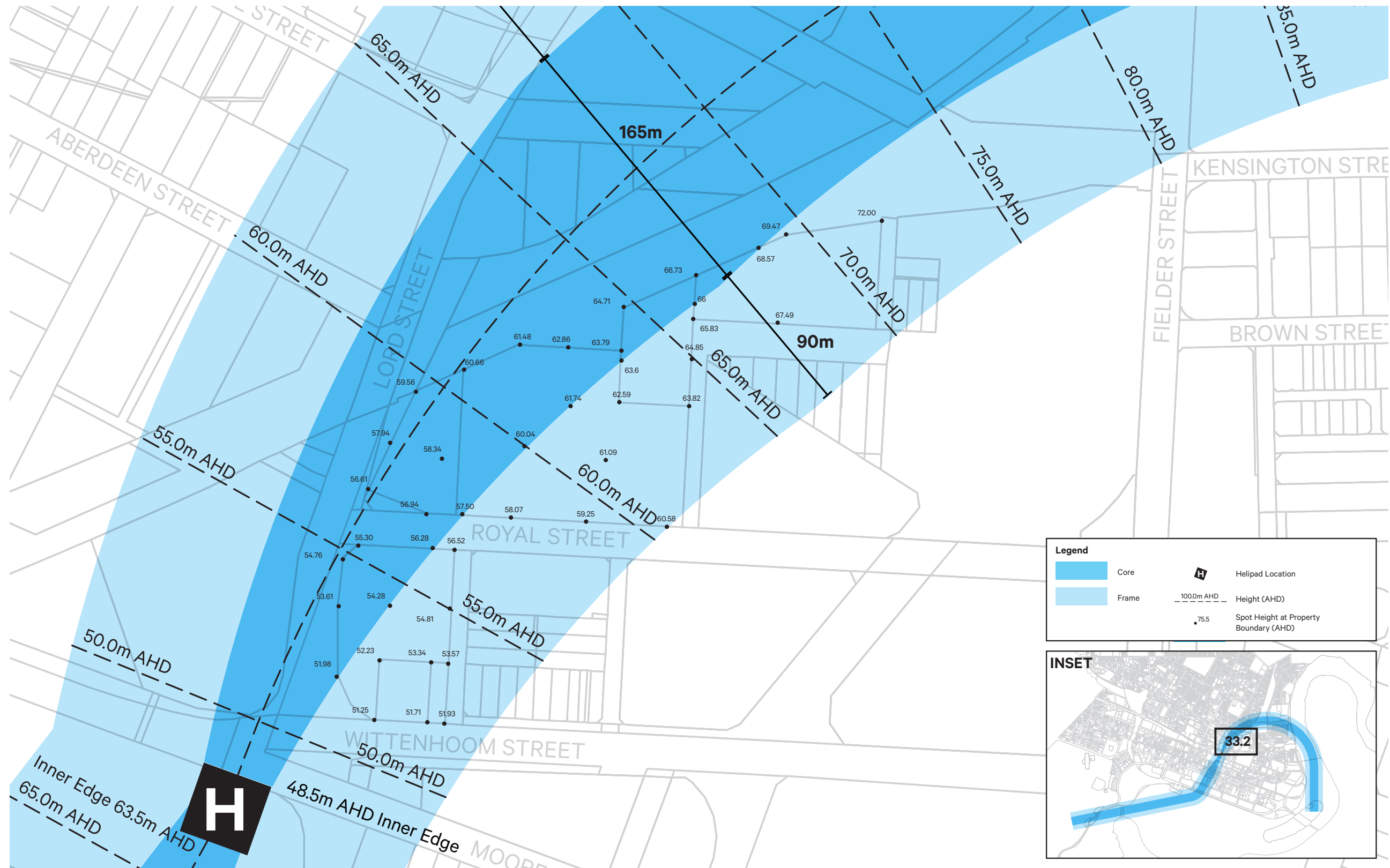


Figure 33.2 Detail
Royal Perth Hospital Helipad

Date: 27 Jun 2022 Scale: 12000@A3 1:1000@A1 File: 19-139 CP-3 Staff: LS GW Checked: LS

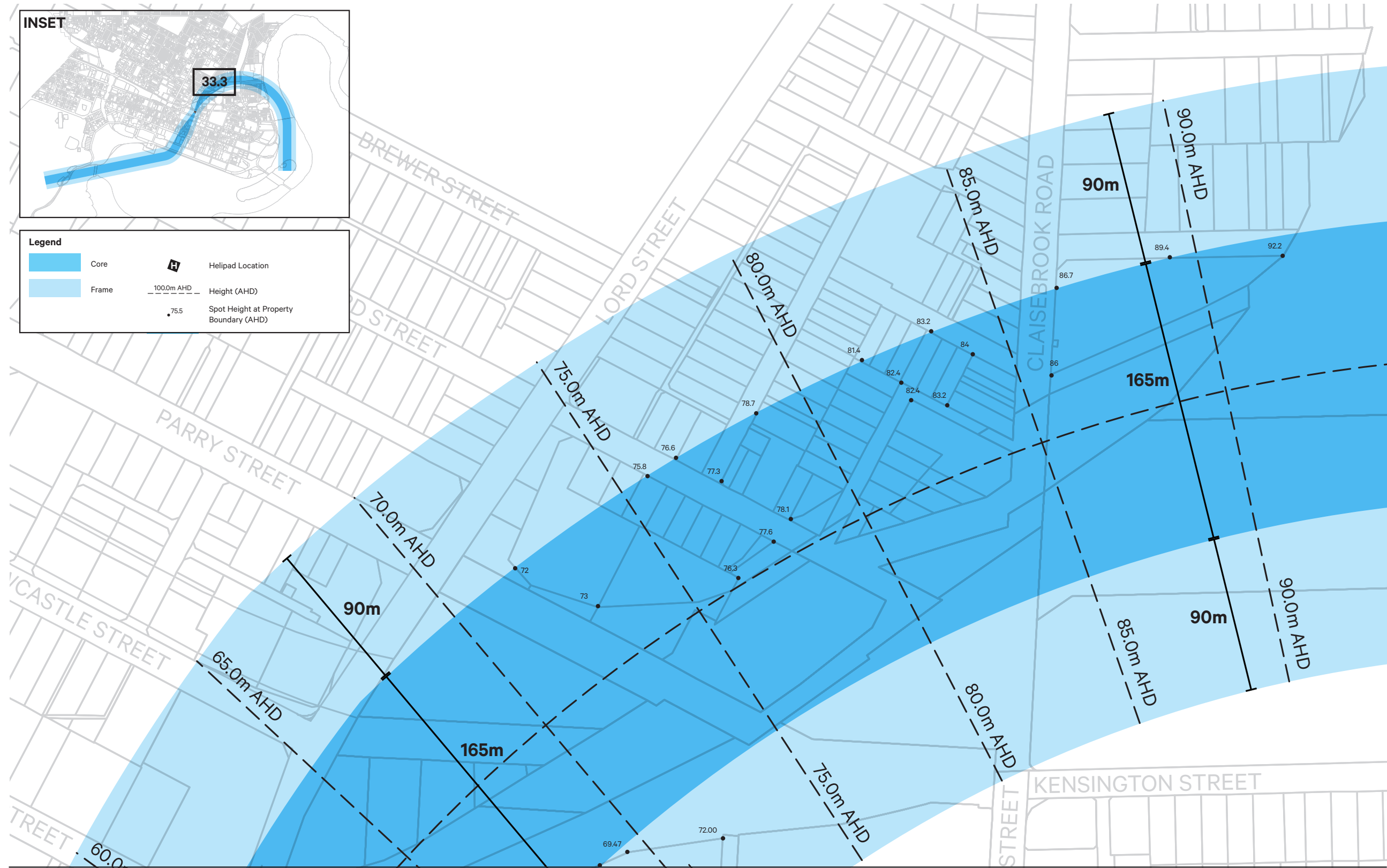


Figure 33.3 Detail
Royal Perth Hospital Helipad

0 20 40m
Date: 27 Jun 2022 Scale: 1:2000@A3 1:1000@A1 File: 19-139 CP-4 Staff: LS GW Checked: LS

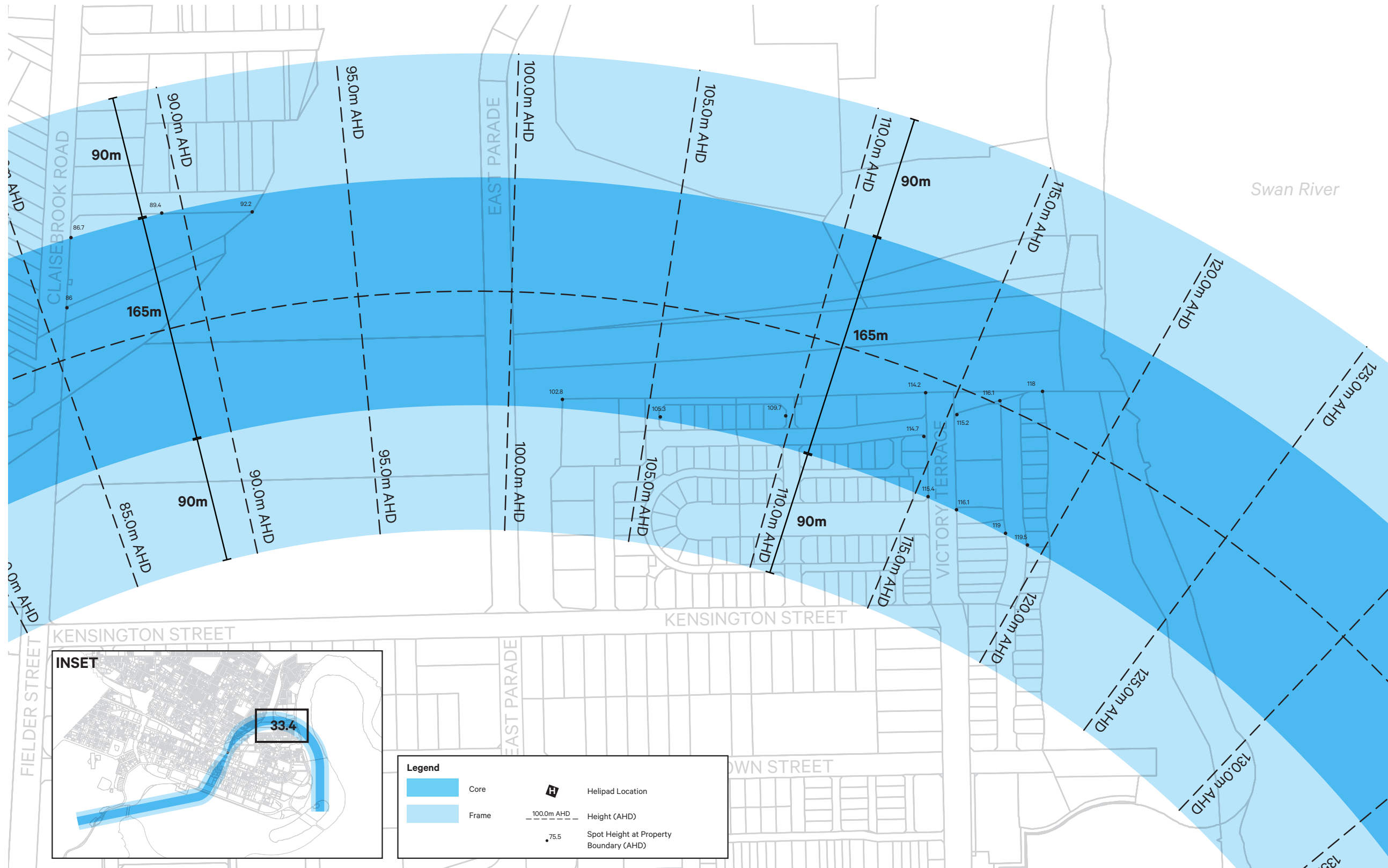


Figure 33.4 Detail
Royal Perth Hospital Helipad

Date: 27 Jun 2022 Scale: 1:2500@A3 1:1250 @A1 File: 19-139 CP-5 Staff: LS GW Checked: LS

